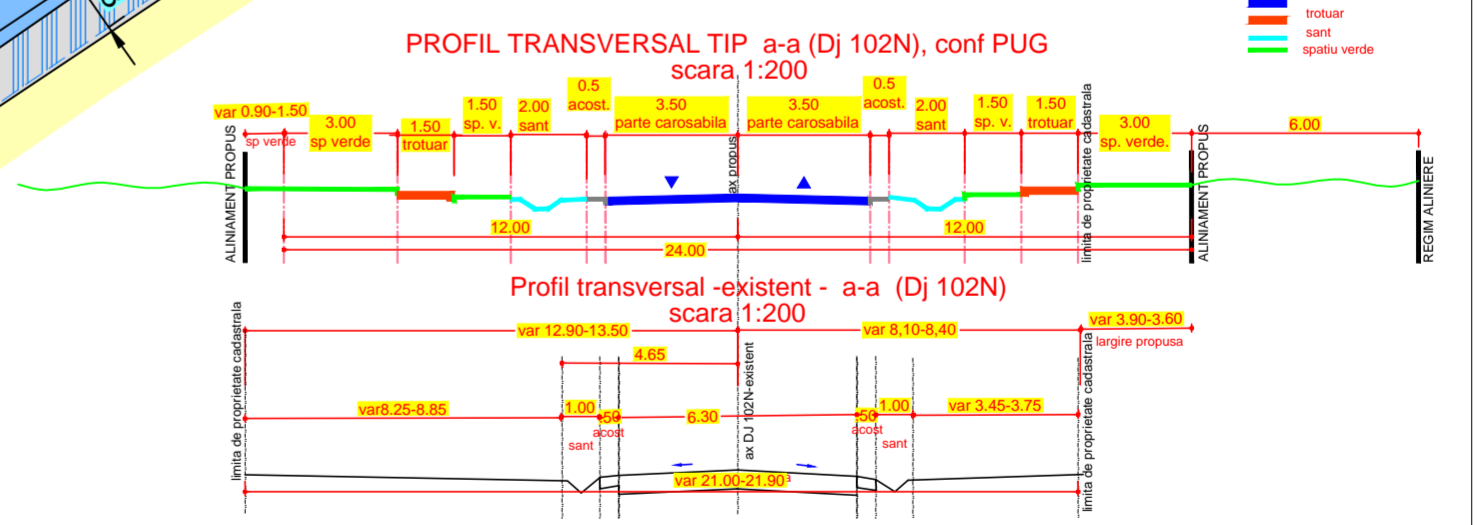


BILANT (S.st. = 12648mp)		
	EXISTENT	100%
ZONA CAI COMUNICATII RUTIERE - INTRAVILAN	179 mp	1.41%
ZONA CAI COMUNICATII RUTIERE - EXTRAVILAN	3224 mp	25.49%
ZONA UNITATI INDUSTRIALE	9245 mp	73.10%
ZONA MIXTA UNITATI INDUSTRIALE, DEPOZITARE, INSTITUTII SI SERVICII	0.0 mp	0.0%



1:500

1 cm pe plan = 5 m pe teren

SISTEM DE PROIECTIE STEREO 70
PLAN DE REFERINTA MAREA NEAGRA 1975

LEGENDA

Nr. Pct.	Coordonate pct.de contur X [m] Y [m]	Largimi latari D(i,i+1)
1	389297.571 605625.903	20.491
2	389299.969 605646.253	52.45
3	389247.725 605650.9	48.423
4	389290.761 605843.641	48.071
5	389242.832 605847.33	77.364
6	389225.787 605771.867	119.431
7	389199.598 605655.363	8.724
8	389148.445 605659.748	21.922
9	389146.754 605637.891	16.123
10	389162.826 605636.614	8.724
11	389171.523 605635.922	8.724
12	389180.22 605635.231	17.448
13	389197.613 605633.849	17.448
14	389215.007 605632.466	70.864
15	389285.648 605626.851	11.961

S=1264mp P=739.76m

LEGENDA

Nr. Pct.	Coordonate pct.de contur X [m] Y [m]	Largimi latari D(i,i+1)
1	389297.571 605625.903	20.491
2	389299.969 605646.253	52.45
3	389247.725 605650.9	48.423
4	389290.761 605843.641	48.071
5	389242.832 605847.33	77.364
6	389225.787 605771.867	119.431
7	389199.598 605655.363	8.724
8	389148.445 605659.748	21.922
9	389146.754 605637.891	16.123
10	389162.826 605636.614	8.724
11	389171.523 605635.922	8.724
12	389180.22 605635.231	17.448
13	389197.613 605633.849	17.448
14	389215.007 605632.466	70.864
15	389285.648 605626.851	11.961

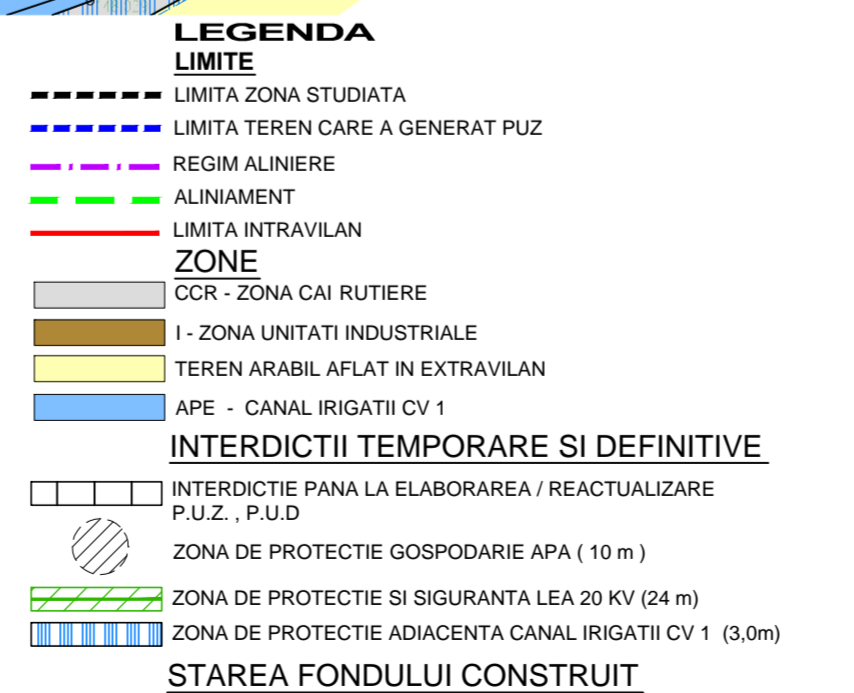
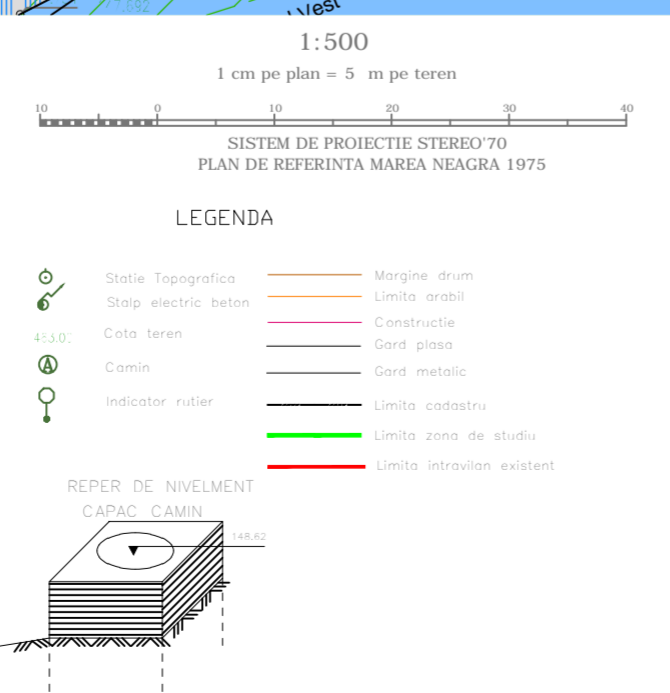
S=3222mp P=345.83m

LEGENDA

Nr. Pct.	Coordonate pct.de contur X [m] Y [m]	Largimi latari D(i,i+1)
1	389247.725 605650.9	197.487
2	389290.761 605843.641	48.071
3	389242.832 605847.33	77.364
4	389225.787 605771.867	119.431
5	389199.598 605655.363	48.423

S=942mp P=490.776m

REPER DE NIVELMENT
CAPAC CAMIN



BiG
studio-arch design

Telefon : 0722.588805
e-mail: arhi_geo@yahoo.com

DENUMIREA LUCRARI: PUZ-RIDICARE RESTRICTIE DE CONSTRUIRE SI SCHIMBARE DESTINATIE TEREN DIN ZONA UNITATI INDUSTRIALE IN ZONA MIXTA UNITATI INDUSTRIALE SI DEPOZITE SI INSTITUTII SI SERVICII (S=9424mp) PENTRU EXTINDERE UNITATE DE VINIFICATIE (Sst=12648mp) com. Captura, sal Captura de Jos, DJ 102N, Tarla 147, parcele A 4206/12

BENEFICIAR: PRIMARIA COMUNEI CEPTURA

SEF PROIECT: Arh. Bogdan Georgescu
PROIECTAT: Arh. Bogdan Georgescu
DESENAT: Arh. Andone Alexandru
VERIFICAT: Arh. Bogdan Georgescu

TITLUL PLANSEI: SITUATIA EXISTENTA

19.07.2017

FAZA P.U.Z.

NR. PLANSA: U - 02

SCARA 1:500