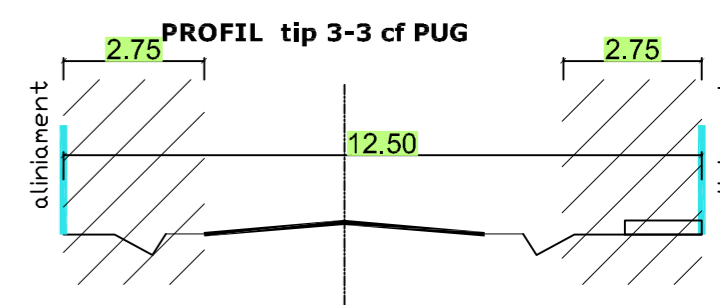
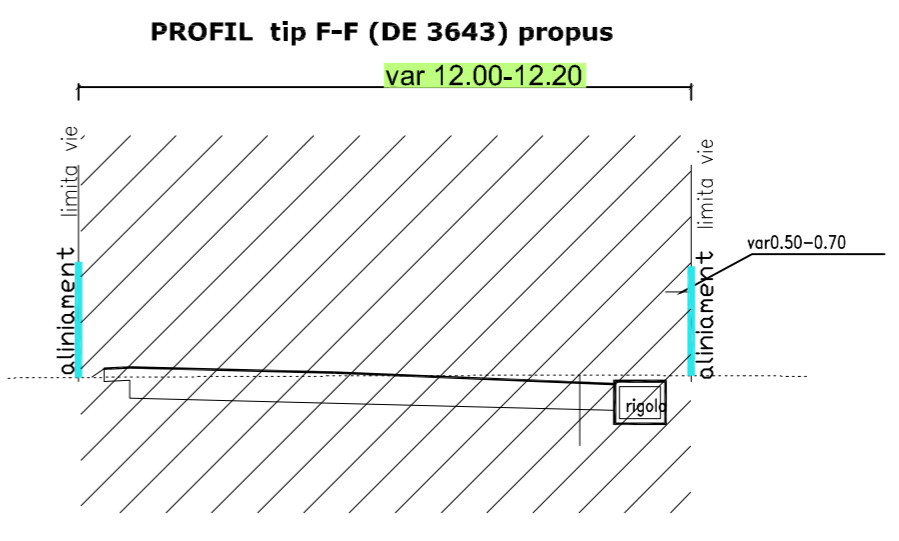
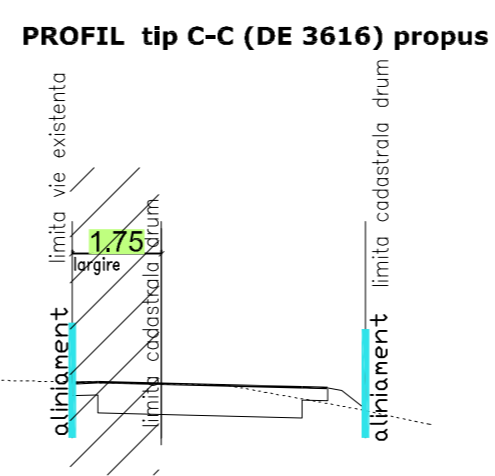
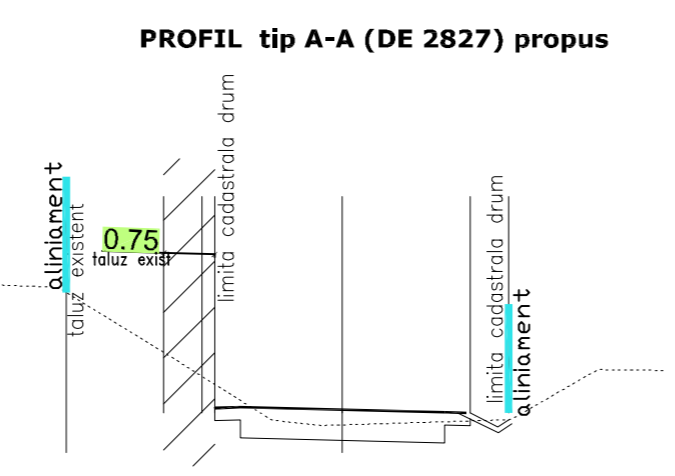
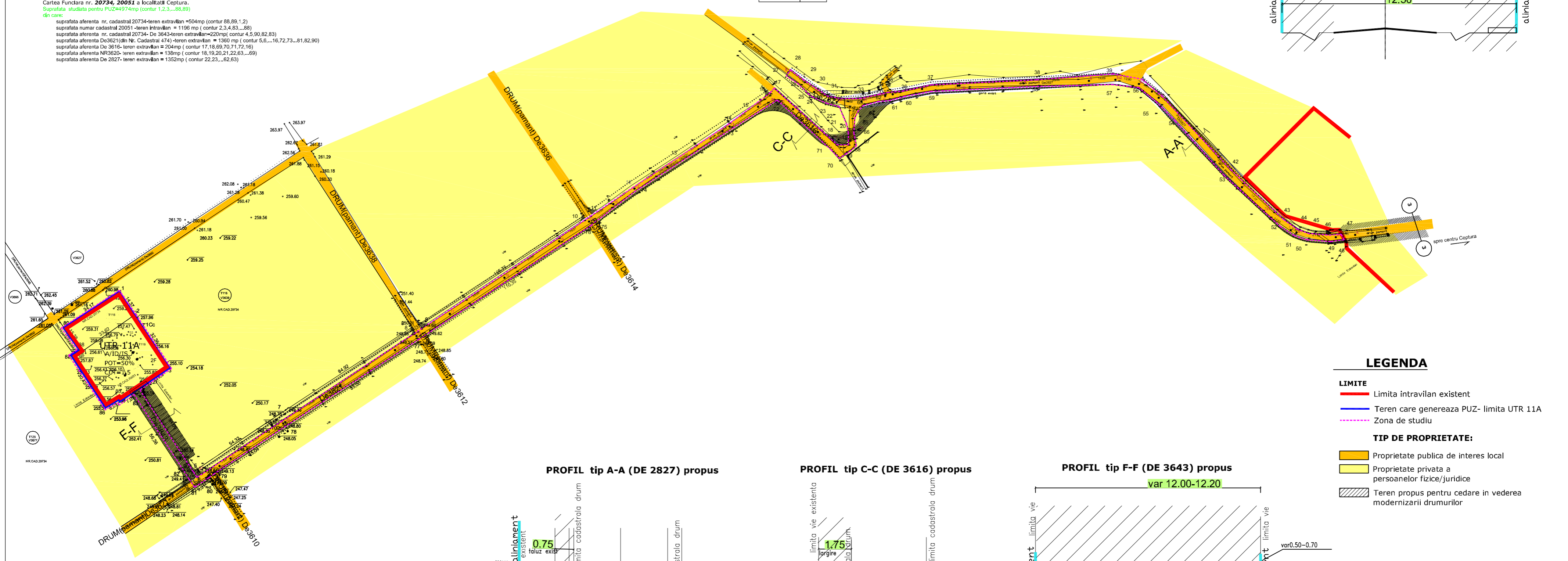


4. PROPRIETATEA ASUPRA TERENURILOR

UTR 11A
A/ID/IS
50
1.5



JUDETUL PRAHOVA,
Comuna Ceptura,
Intravilan Ceptura de Jos-Tarta 118 Parcelele-Cc3640, F3641, nr. cadastral 20051
Extravilan Ceptura - Tarta 125, Parcela V3877, Tarta 118, Parcelele V3639, D3643, D3644, - nr. cadastral 20734
Beneficiar: COMUNA CEPTURA
SITUATIA JURIDICA - Bunul Inceput are nr. cadastrale 20734, 20051 este inscris in
Cartea Funciara nr. 20734, 20051 a Bucuresti Ceptura.
Scara: Studiu pentru PUG 1:200 (contur 1:2.5, 1:5, 1:10, 1:20)
suprafata teren nr. cadastral 20734-teren extravilan = 0km² (contur 88.85, 1.2)
suprafata teren cadastral 20051-teren intravilan = 118m² (contur 2.34, 83, 38)
suprafata teren nr. cadastral 20734- De 3643-teren extravilan=220m² (contur 4.5, 93, 82, 83)
suprafata teren D3643-teren intravilan = 1300m² (contur 58, 16, 72, 73, 81, 82, 90)
suprafata teren Dc 3616-teren extravilan = 704m² (contur 17, 18, 89, 70, 71, 72, 16)
suprafata teren M3625-teren extravilan = 139m² (contur 18, 19, 20, 21, 22, 63, 69)
suprafata teren Dc 2827-teren extravilan = 1332m² (contur 22, 23, 42, 63)



- LEGENDA**
- LIMITE**
 - Limita intravilan existent
 - Teren care genereaza PUZ- limita UTR 11A
 - Zona de studiu
 - TIP DE PROPRIETATE:**
 - Proprietate publica de interes local
 - Proprietate privata a persoanelor fizice/juridice
 - Teren propus pentru cedare in vederea modernizarii drumurilor

SCHEMATA PLANULUI 1:2000 DR. INTRAVILAN DR. EXTRAVILAN		PRIMĂRIA COMUNEI CEPTURA 060115
DATA 06.06.2015	SCALA 1:2000	PROIECTANT ING. ANDREI PAUL 2015
PROIECT DR. INTRAVILAN		VERIFICAT ING. ANDREI PAUL
PROPRIETATEA ASUPRA TERENURILOR		